






New Forest

DISTRICT COUNCIL

Tel: 023 8028 5000
www.newforest.gov.uk

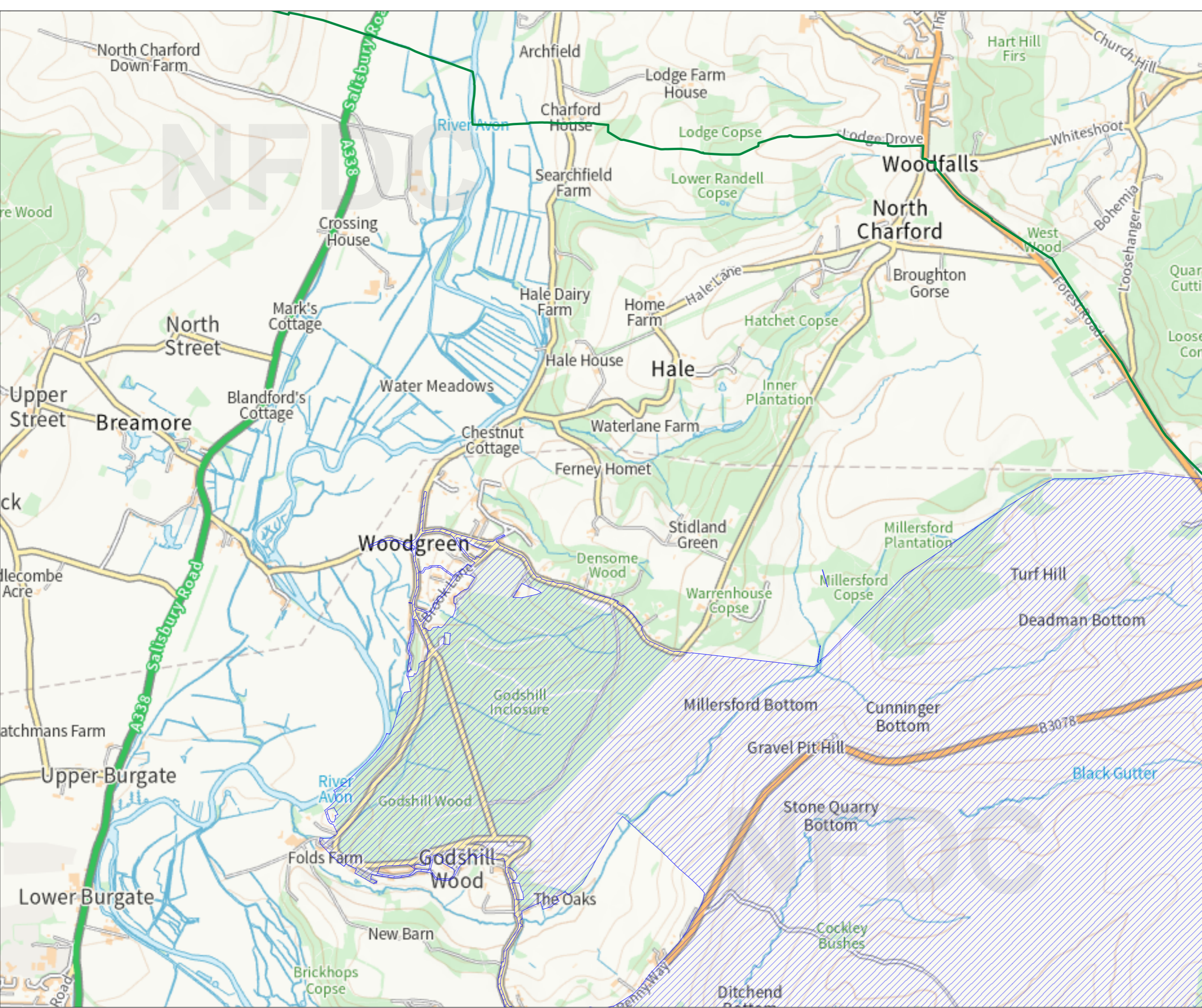
THE NEW FOREST PUBLIC SPACES PROTECTION ORDER 2022 (NO.1)

-  Restricted Area
-  Forestry England Campsites
-  District Boundary

Sheet: 1

Scale 1:20000

© Crown copyright and database rights 2022
Ordnance Survey 100026220








New Forest

DISTRICT COUNCIL

Tel: 023 8028 5000
www.newforest.gov.uk

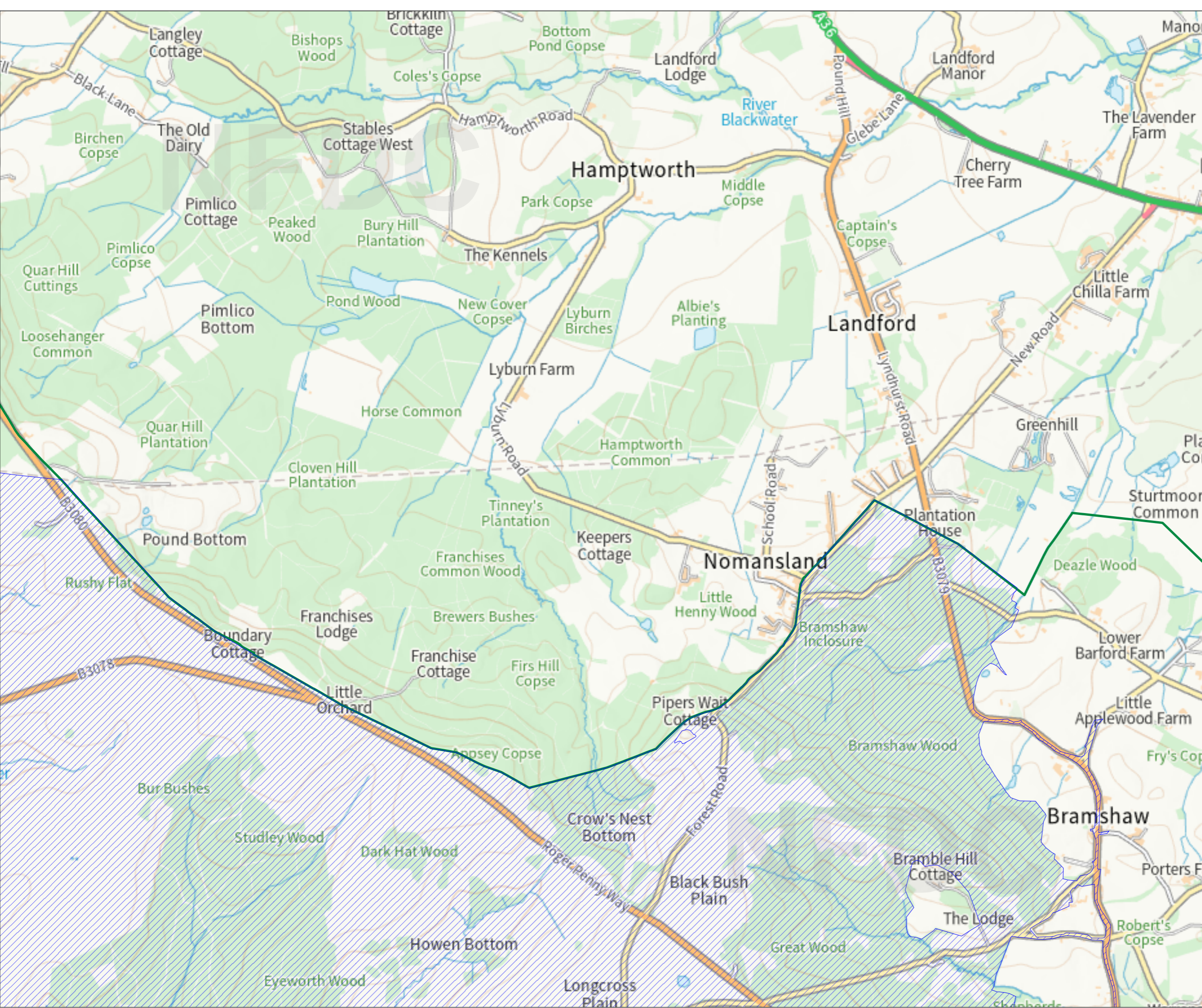
THE NEW FOREST PUBLIC SPACES PROTECTION ORDER 2022 (NO.1)

-  Restricted Area
-  Forestry England Campsites
-  District Boundary

Sheet: 2

Scale 1:20000

© Crown copyright and database rights 2022
Ordnance Survey 100026220








New Forest

DISTRICT COUNCIL

Tel: 023 8028 5000
www.newforest.gov.uk

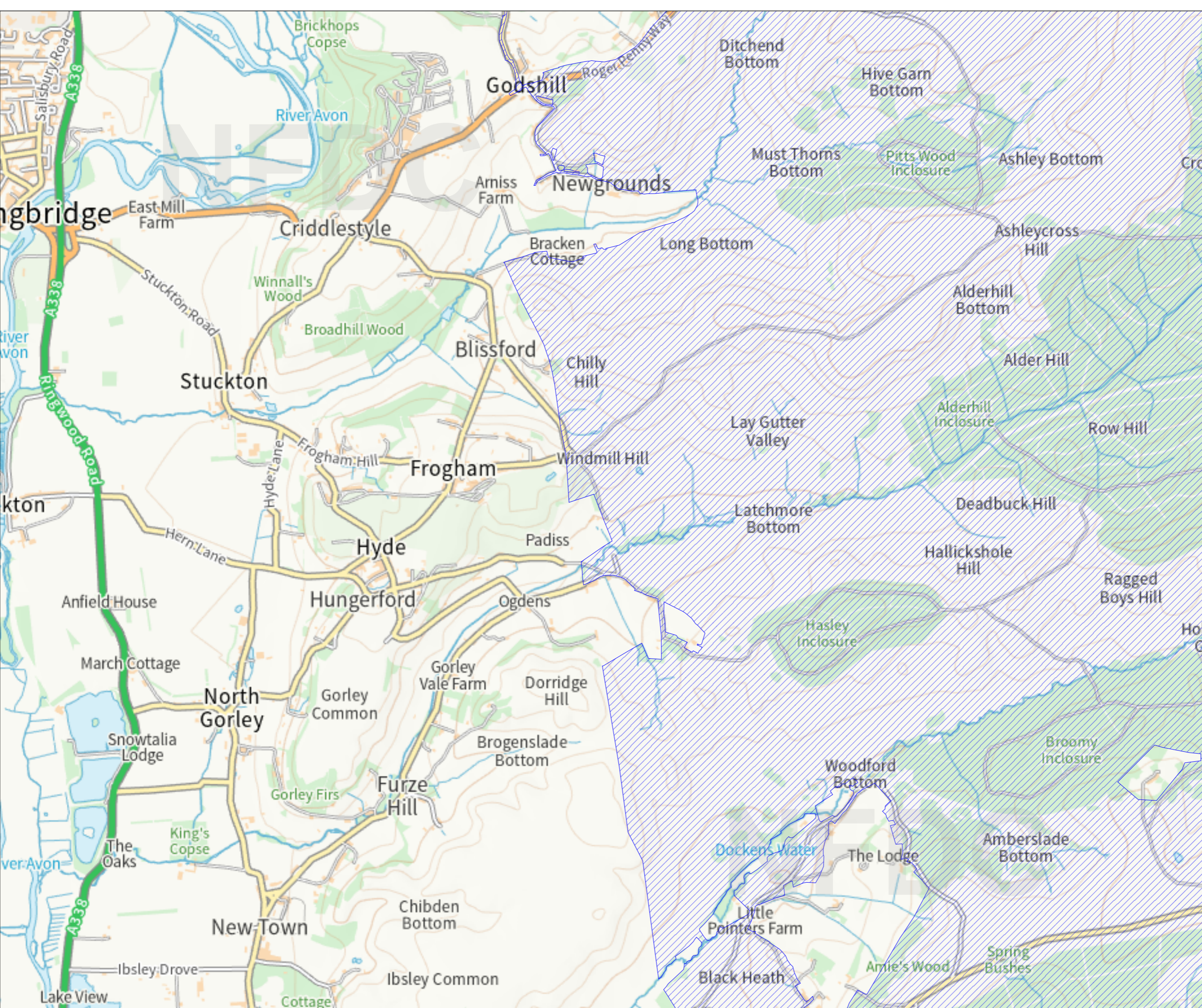
THE NEW FOREST PUBLIC SPACES PROTECTION ORDER 2022 (NO.1)

-  Restricted Area
-  Forestry England Campsites
-  District Boundary

Sheet: 3

Scale 1:20000

© Crown copyright and database rights 2022
Ordnance Survey 100026220








New Forest

DISTRICT COUNCIL

Tel: 023 8028 5000
www.newforest.gov.uk

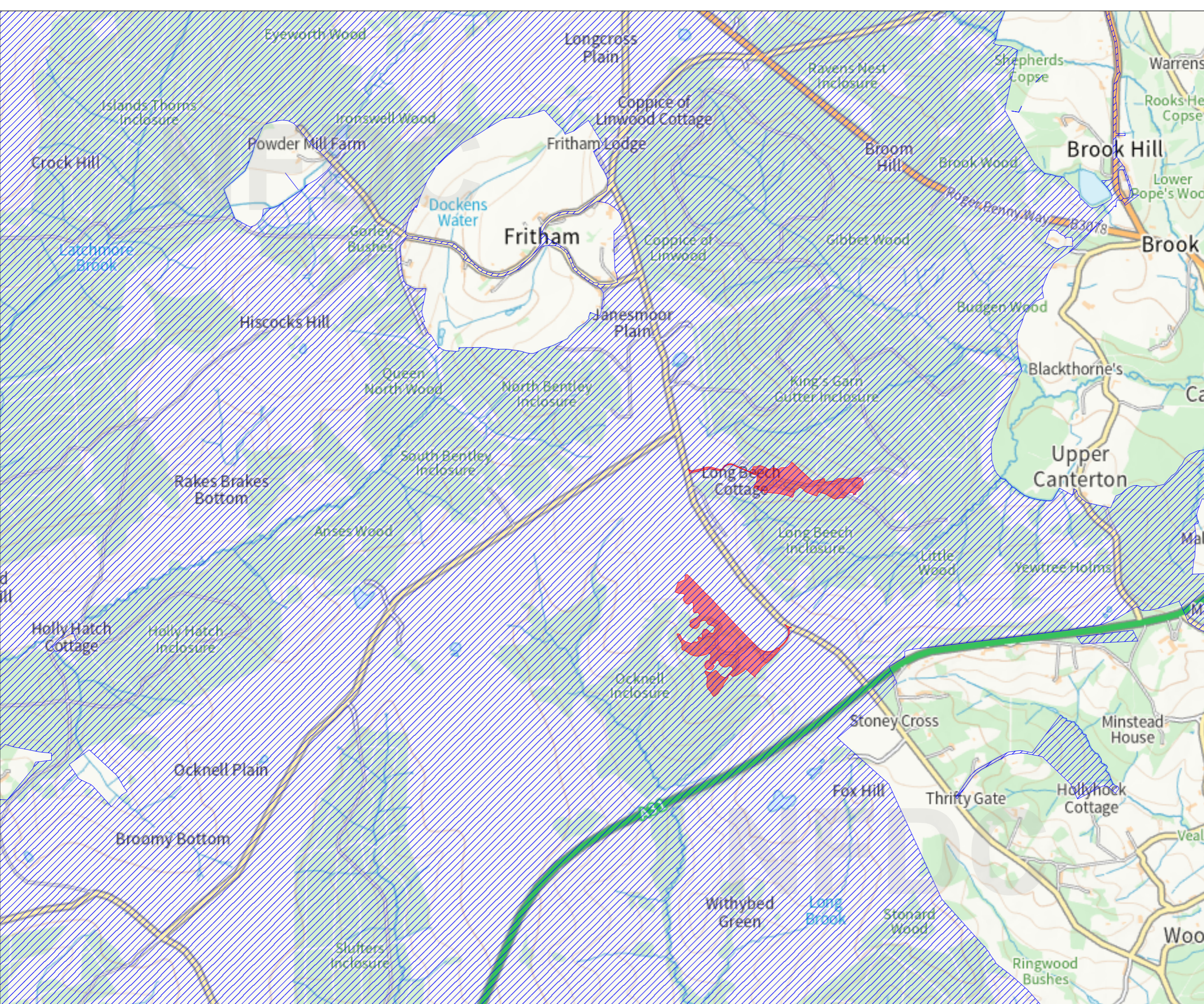
THE NEW FOREST PUBLIC SPACES PROTECTION ORDER 2022 (NO.1)

-  Restricted Area
-  Forestry England Campsites
-  District Boundary

Sheet: 4

Scale 1:20000

© Crown copyright and database rights 2022
Ordnance Survey 100026220








New Forest

DISTRICT COUNCIL

Tel: 023 8028 5000
www.newforest.gov.uk

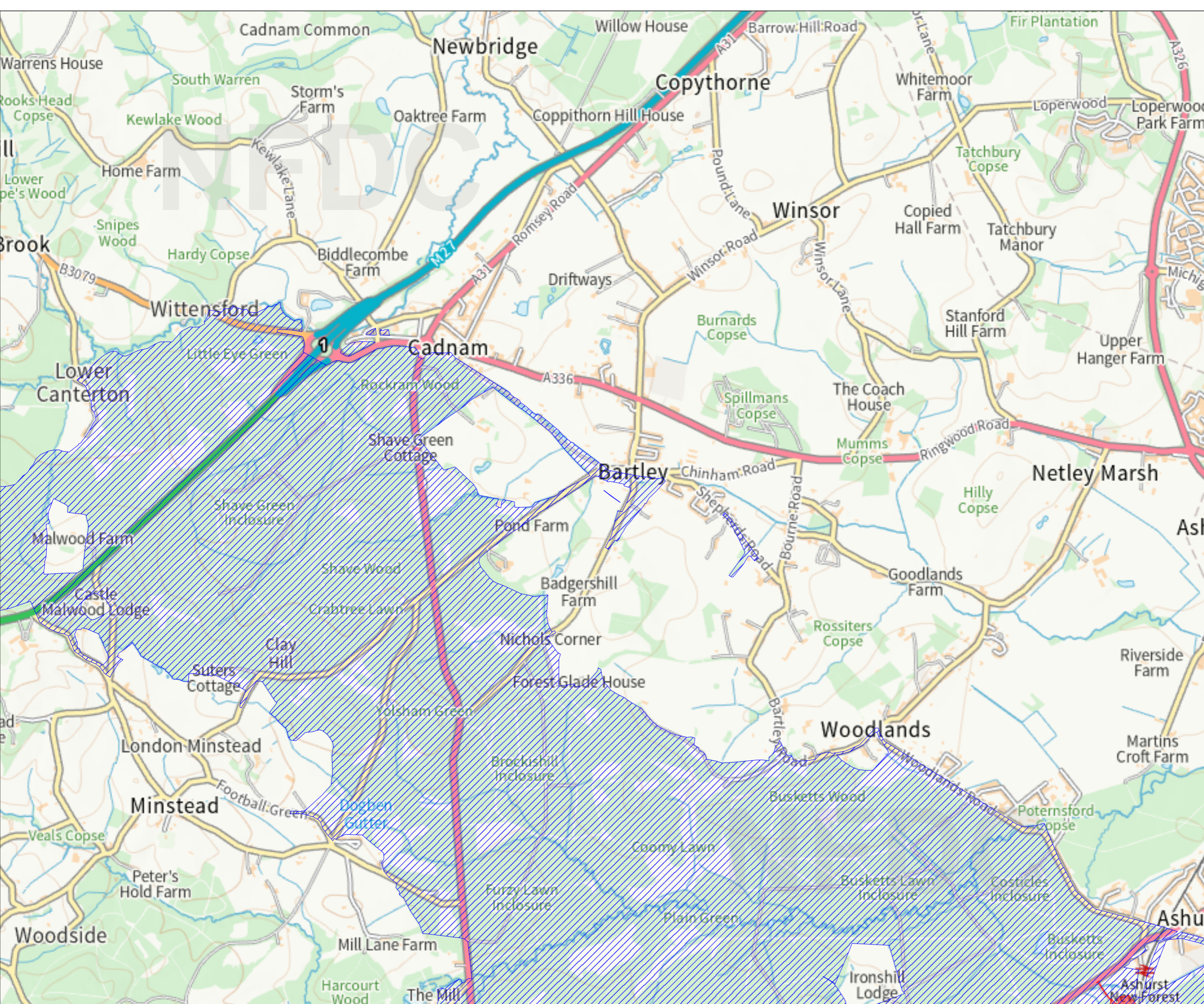
THE NEW FOREST PUBLIC SPACES PROTECTION ORDER 2022 (NO.1)

-  Restricted Area
-  Forestry England Campsites
-  District Boundary

Sheet: 5

Scale 1:20000

© Crown copyright and database rights 2022
Ordnance Survey 100026220








New Forest

DISTRICT COUNCIL

Tel: 023 8028 5000
www.newforest.gov.uk

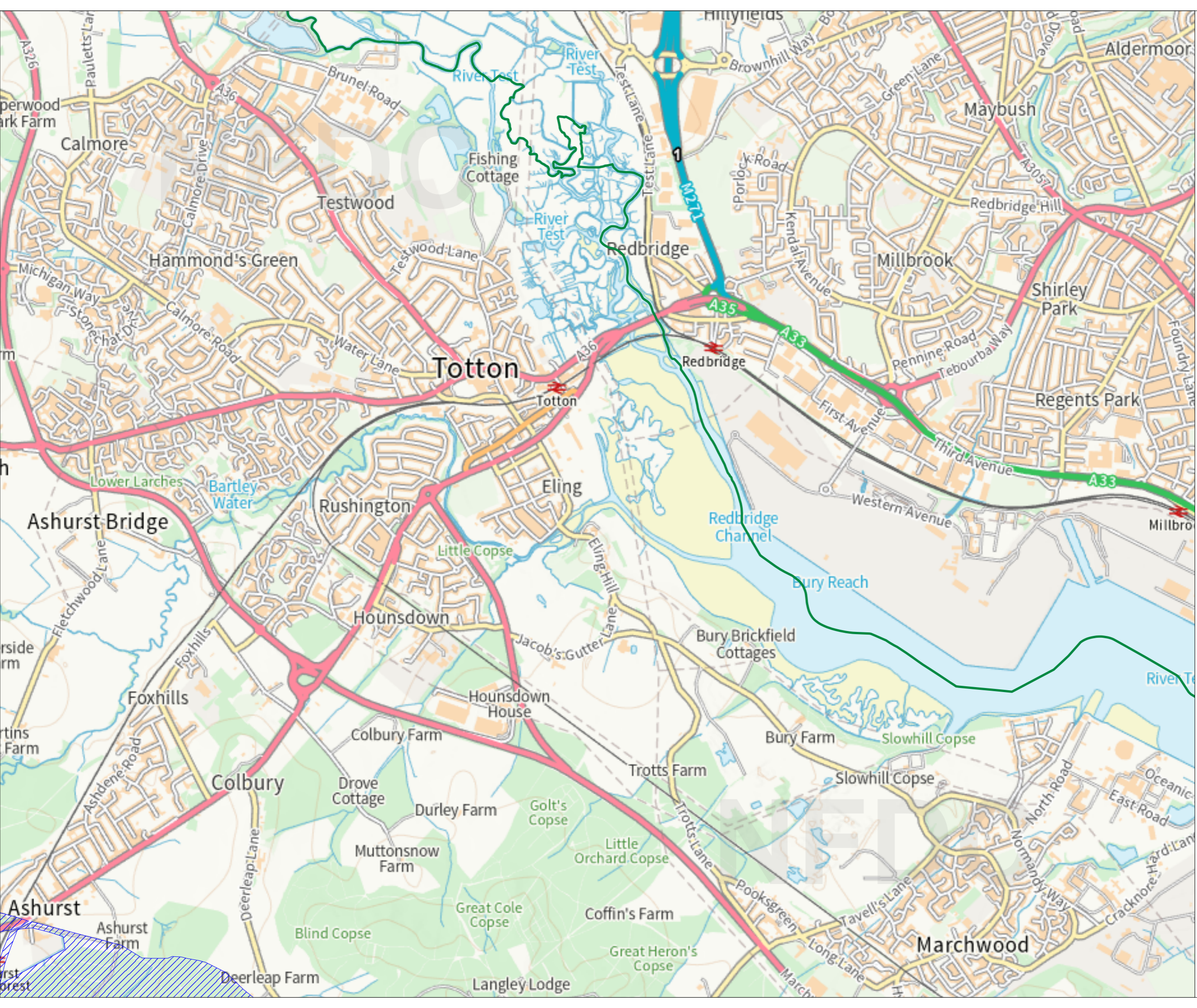
THE NEW FOREST PUBLIC SPACES PROTECTION ORDER 2022 (NO.1)

-  Restricted Area
-  Forestry England Campsites
-  District Boundary

Sheet: 6

Scale 1:20000

© Crown copyright and database rights 2022
Ordnance Survey 100026220








New Forest

DISTRICT COUNCIL

Tel: 023 8028 5000
www.newforest.gov.uk

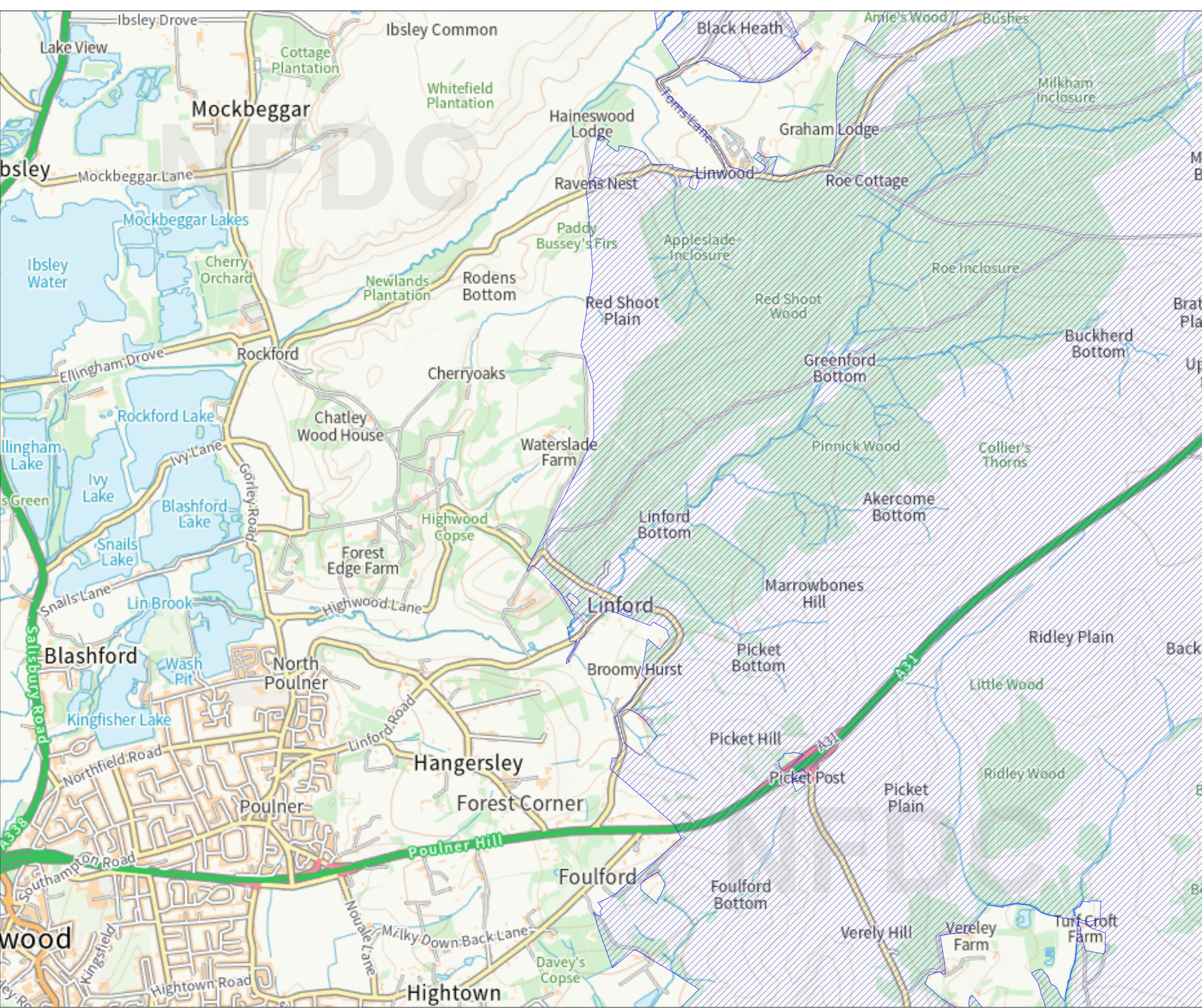
THE NEW FOREST PUBLIC SPACES PROTECTION ORDER 2022 (NO.1)

-  Restricted Area
-  Forestry England Campsites
-  District Boundary

Sheet: 7

Scale 1:20000

© Crown copyright and database rights 2022
Ordnance Survey 100026220








New Forest

DISTRICT COUNCIL

Tel: 023 8028 5000
www.newforest.gov.uk

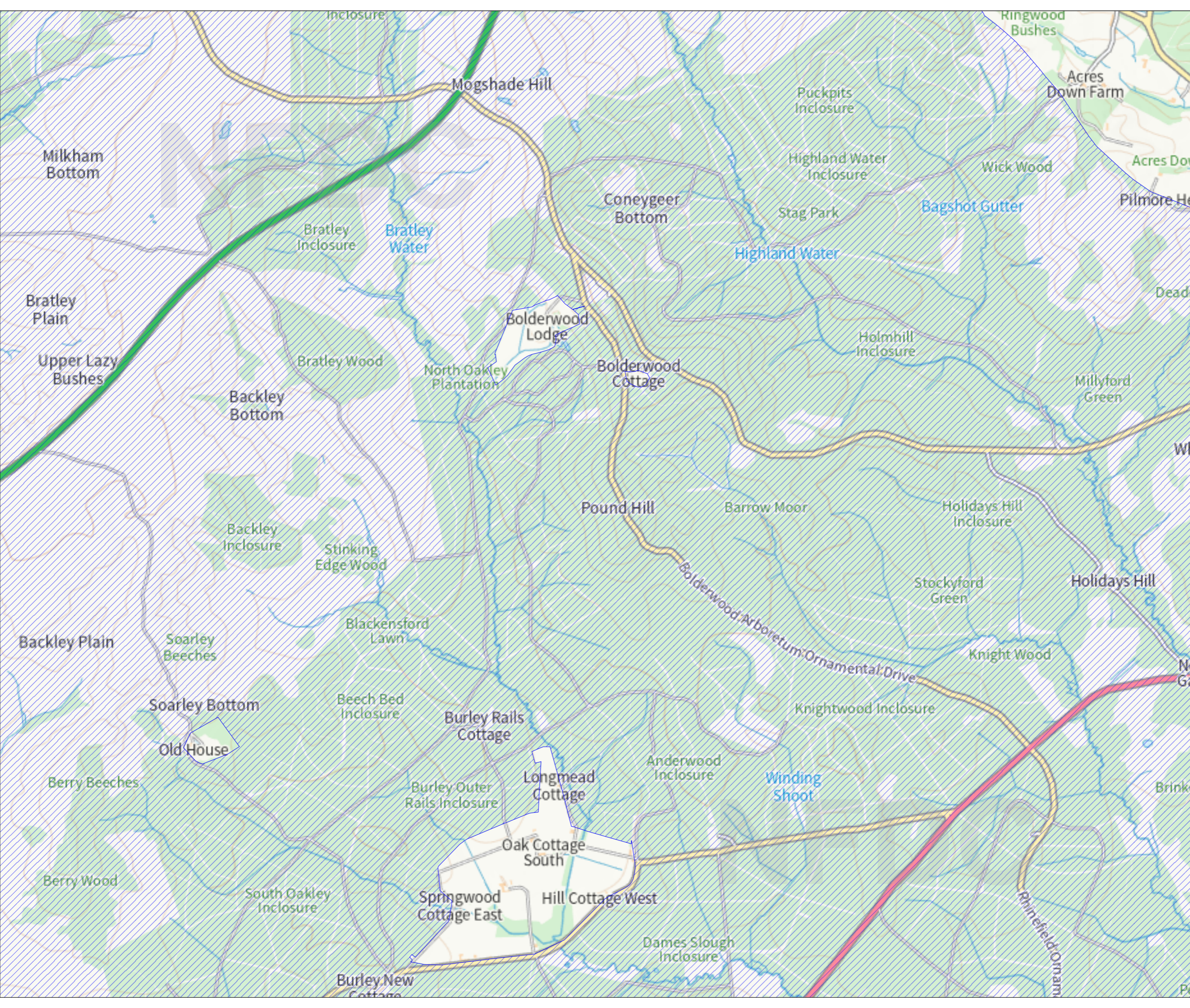
THE NEW FOREST PUBLIC SPACES PROTECTION ORDER 2022 (NO.1)

-  Restricted Area
-  Forestry England Campsites
-  District Boundary

Sheet: 8

Scale 1:20000

© Crown copyright and database rights 2022
Ordnance Survey 100026220








New Forest

DISTRICT COUNCIL

Tel: 023 8028 5000
www.newforest.gov.uk

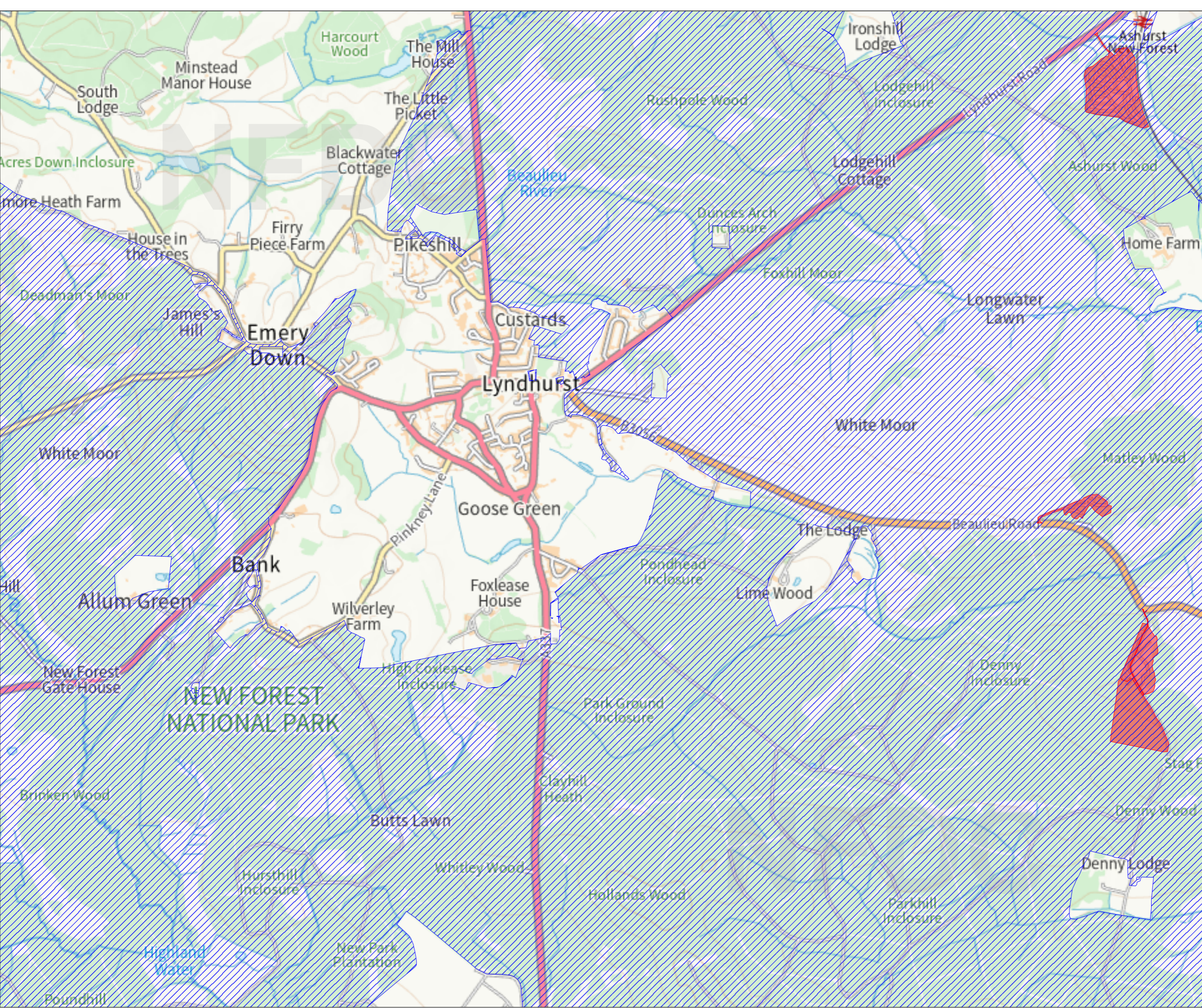
THE NEW FOREST PUBLIC SPACES PROTECTION ORDER 2022 (NO.1)

-  Restricted Area
-  Forestry England Campsites
-  District Boundary

Sheet: 9

Scale 1:20000

© Crown copyright and database rights 2022
Ordnance Survey 100026220








New Forest

DISTRICT COUNCIL

Tel: 023 8028 5000
www.newforest.gov.uk

THE NEW FOREST PUBLIC SPACES PROTECTION ORDER 2022 (NO.1)

-  Restricted Area
-  Forestry England Campsites
-  District Boundary

Sheet: 10

Scale 1:20000

© Crown copyright and database rights 2022
Ordnance Survey 100026220








New Forest
DISTRICT COUNCIL

Tel: 023 8028 5000
www.newforest.gov.uk

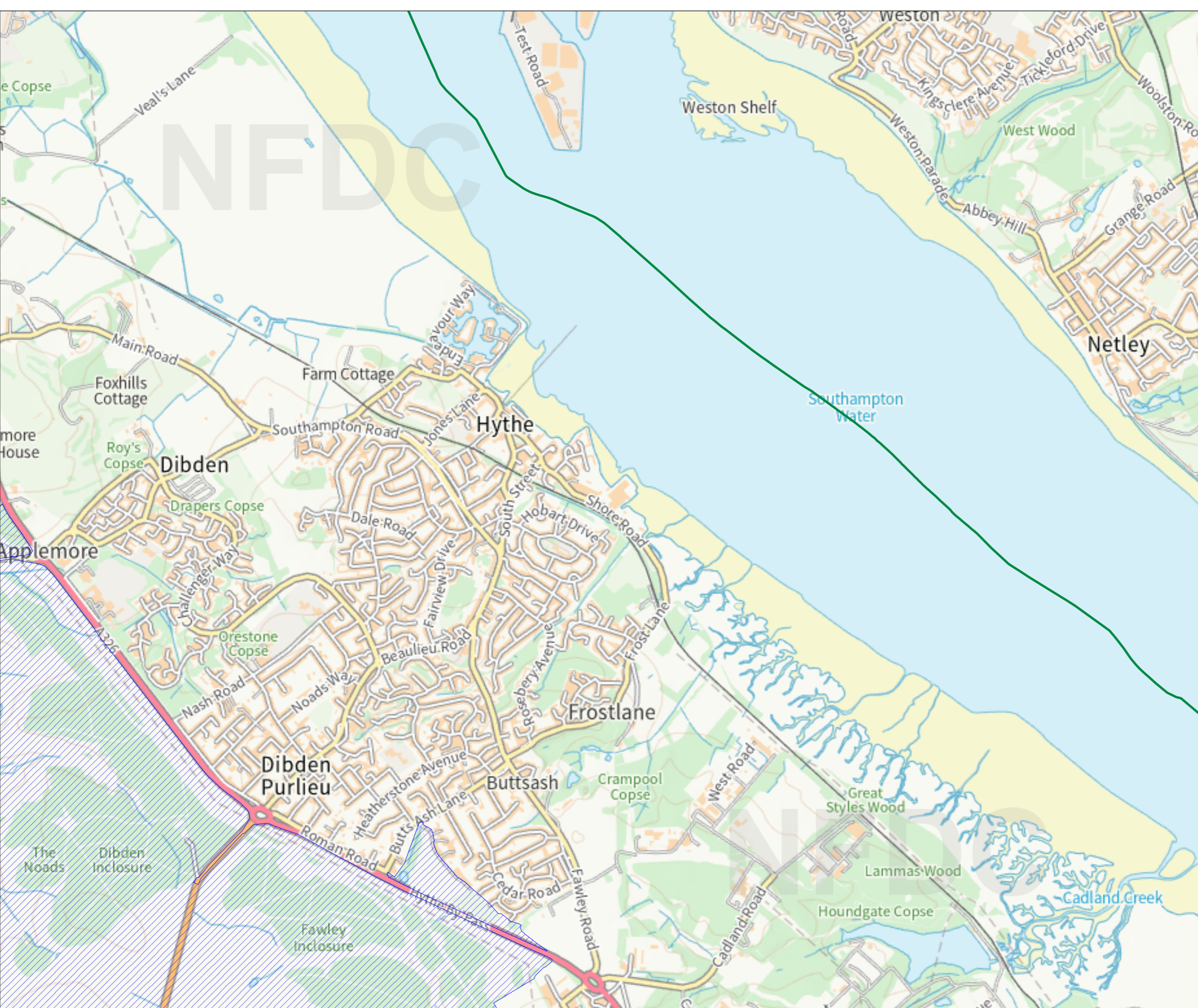
THE NEW FOREST
PUBLIC SPACES PROTECTION
ORDER 2022 (NO.1)

-  Restricted Area
-  Forestry England Campsites
-  District Boundary

Sheet: 11

Scale 1:20000

© Crown copyright and database rights 2022
Ordnance Survey 100026220








New Forest

DISTRICT COUNCIL

Tel: 023 8028 5000
www.newforest.gov.uk

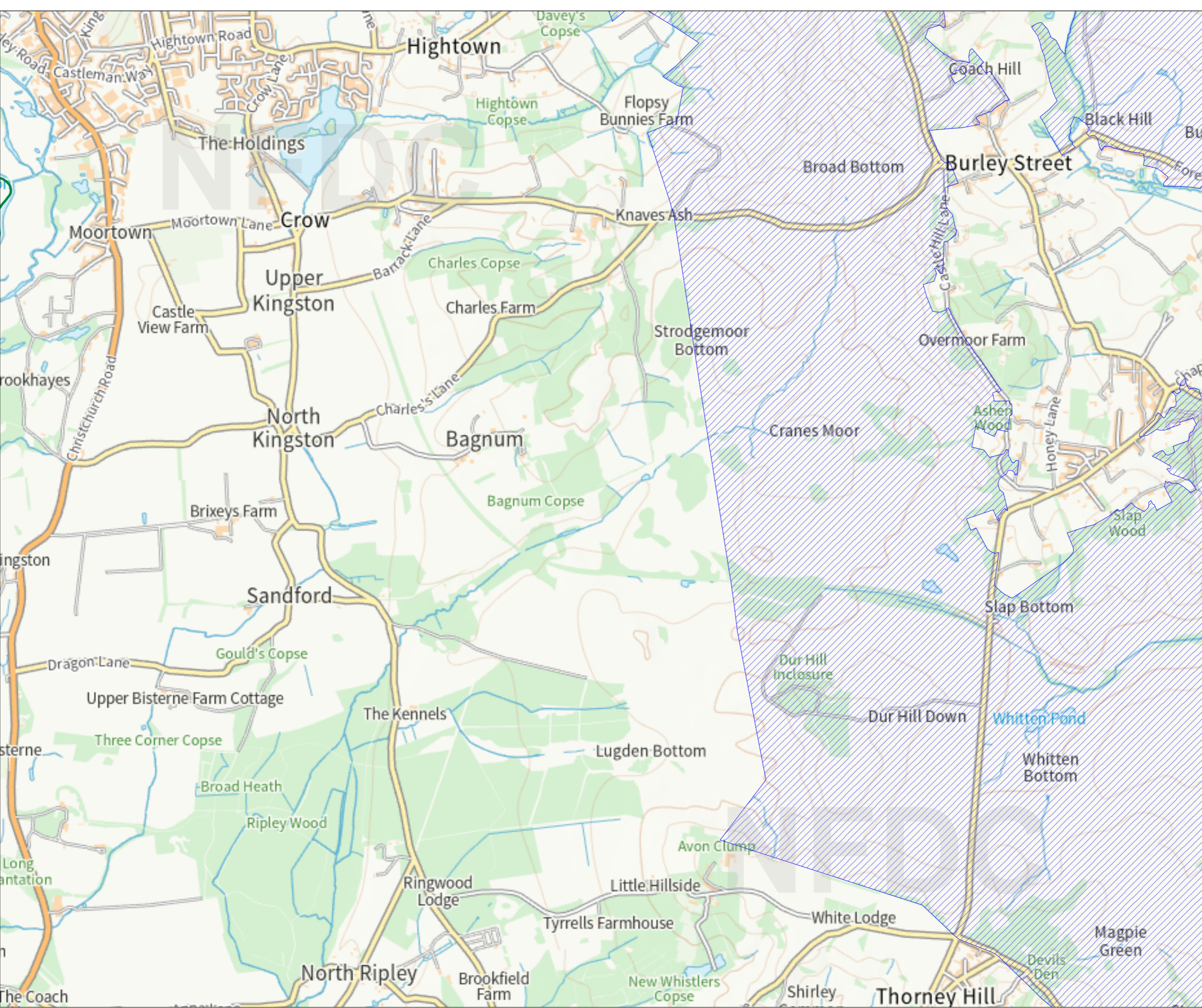
THE NEW FOREST PUBLIC SPACES PROTECTION ORDER 2022 (NO.1)

-  Restricted Area
-  Forestry England Campsites
-  District Boundary

Sheet: 12

Scale 1:20000

© Crown copyright and database rights 2022
Ordnance Survey 100026220








New Forest

DISTRICT COUNCIL

Tel: 023 8028 5000
www.newforest.gov.uk

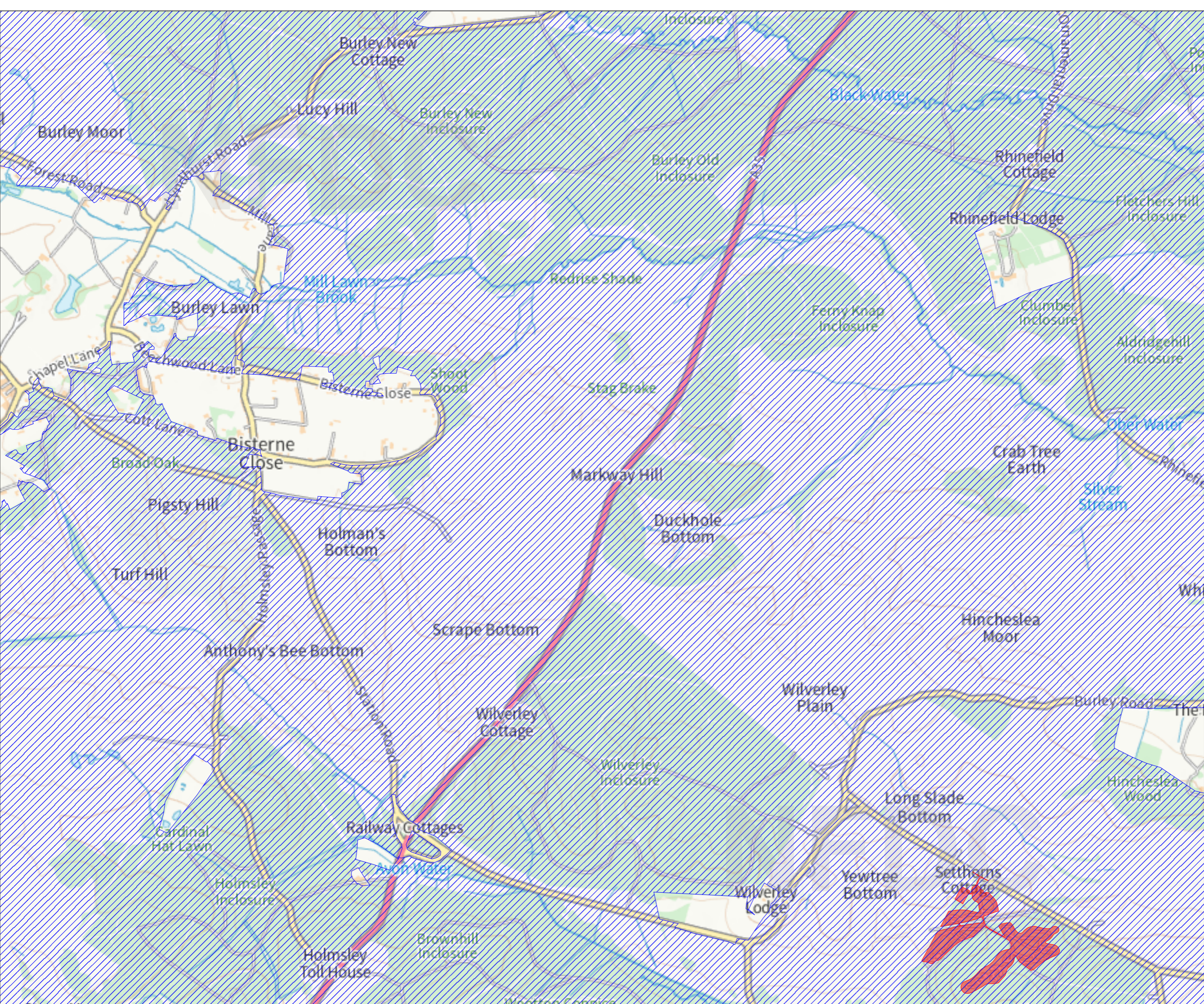
THE NEW FOREST PUBLIC SPACES PROTECTION ORDER 2022 (NO.1)

-  Restricted Area
-  Forestry England Campsites
-  District Boundary

Sheet: 13




Scale 1:20000

© Crown copyright and database rights 2022
Ordnance Survey 100026220

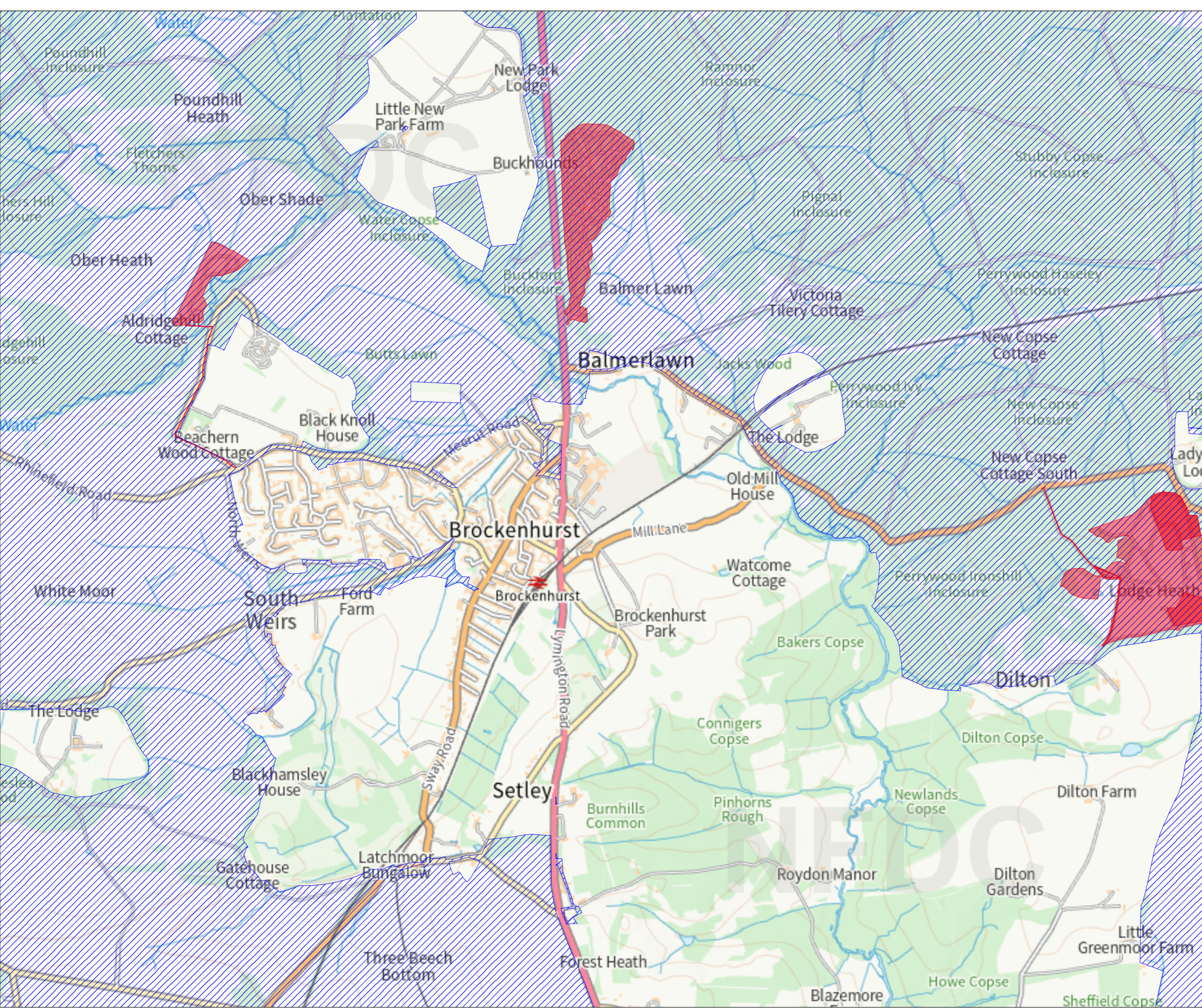




THE NEW FOREST
PUBLIC SPACES PROTECTION
ORDER 2022 (NO.1)

-  Restricted Area
-  Forestry England Campsites
-  District Boundary




Sheet: 14



Scale 1:20000

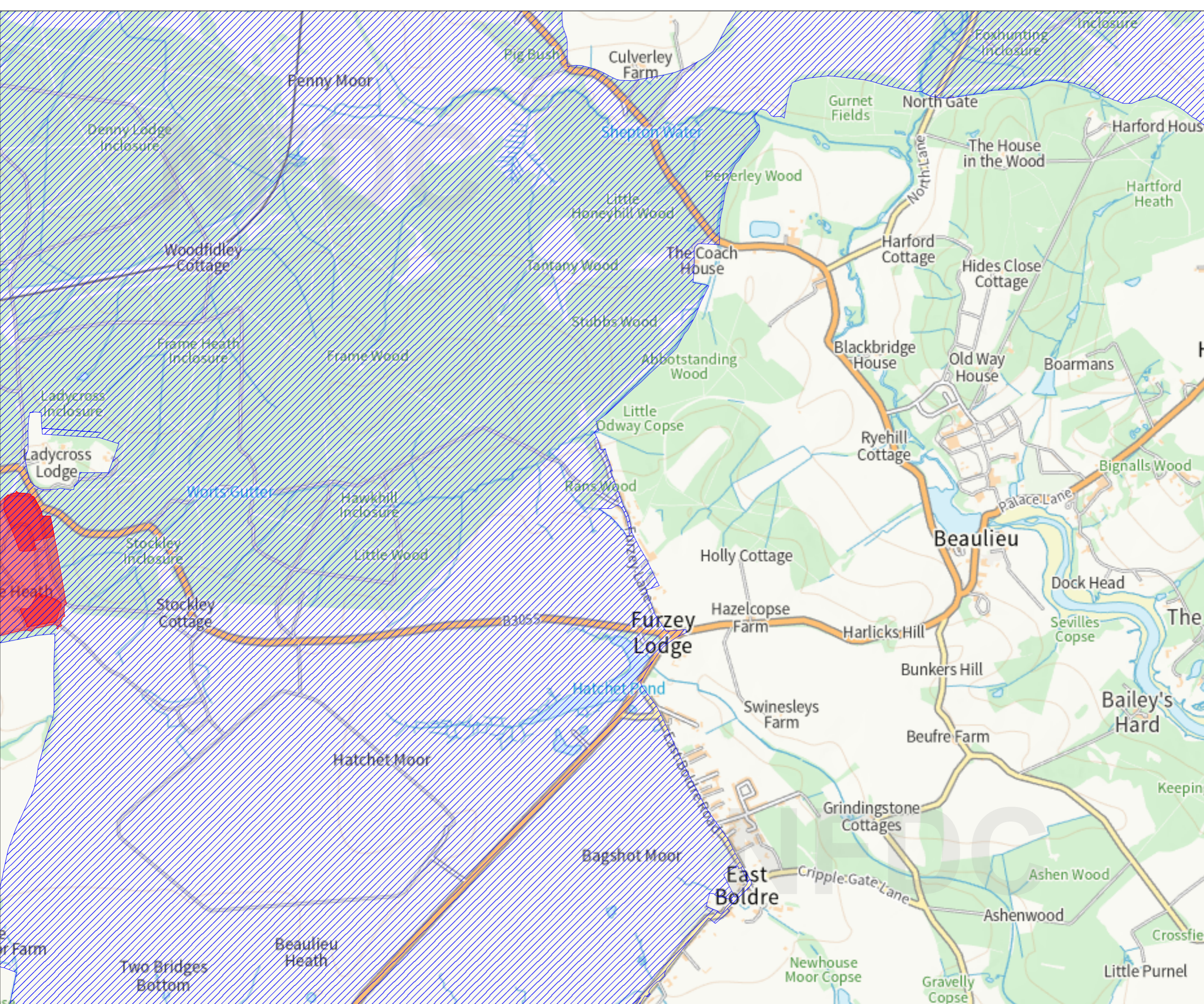


THE NEW FOREST PUBLIC SPACES PROTECTION ORDER 2022 (NO.1)

-  Restricted Area
-  Forestry England Campsites
-  District Boundary

Sheet: 15

Scale 1:20000








New Forest

DISTRICT COUNCIL

Tel: 023 8028 5000
www.newforest.gov.uk

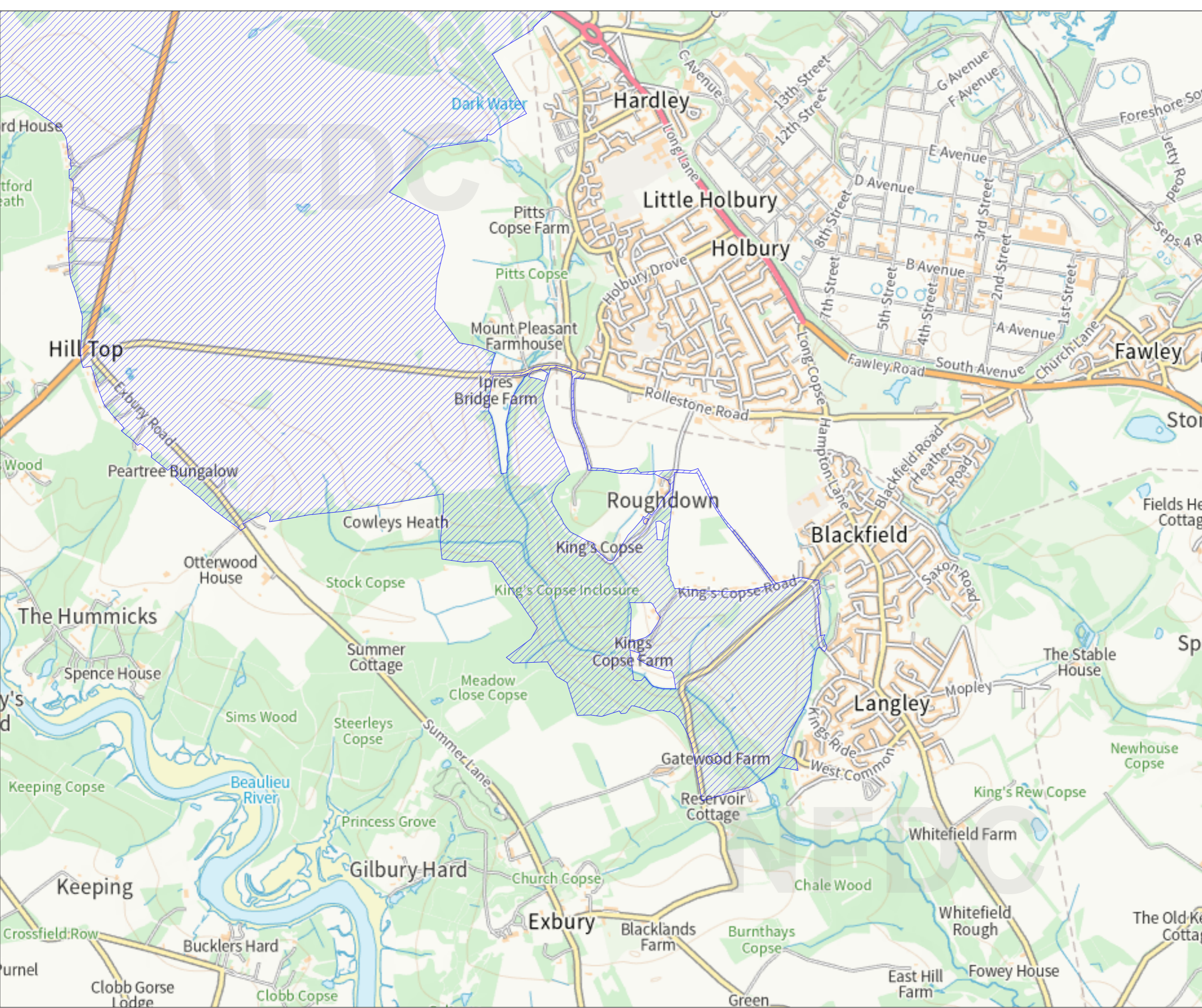
THE NEW FOREST PUBLIC SPACES PROTECTION ORDER 2022 (NO.1)

-  Restricted Area
-  Forestry England Campsites
-  District Boundary

Sheet: 16

Scale 1:20000

© Crown copyright and database rights 2022
Ordnance Survey 100026220








New Forest

DISTRICT COUNCIL

Tel: 023 8028 5000
www.newforest.gov.uk

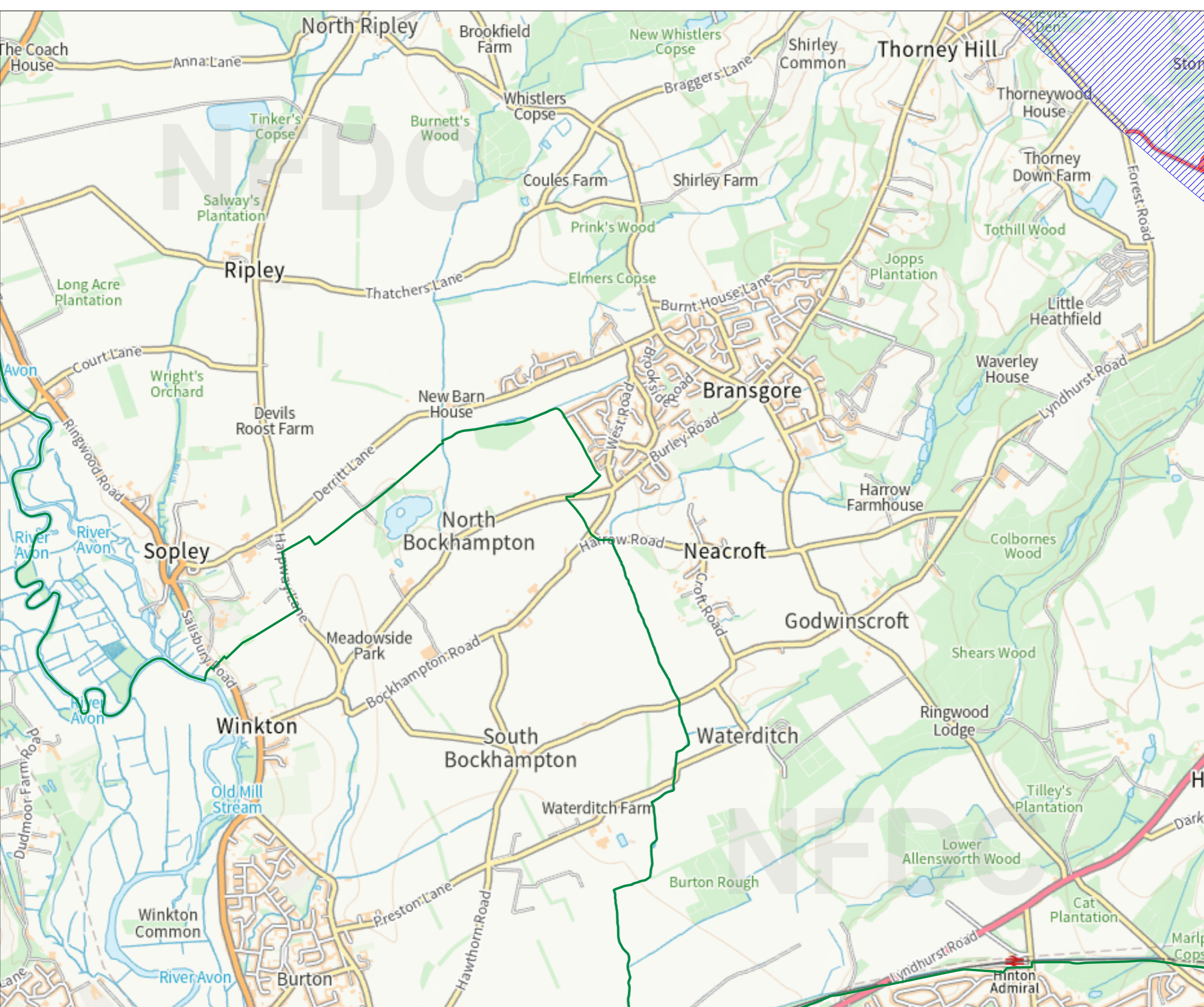
THE NEW FOREST PUBLIC SPACES PROTECTION ORDER 2022 (NO.1)

-  Restricted Area
-  Forestry England Campsites
-  District Boundary

Sheet: 17

Scale 1:20000

© Crown copyright and database rights 2022
Ordnance Survey 100026220








New Forest

DISTRICT COUNCIL

Tel: 023 8028 5000
www.newforest.gov.uk

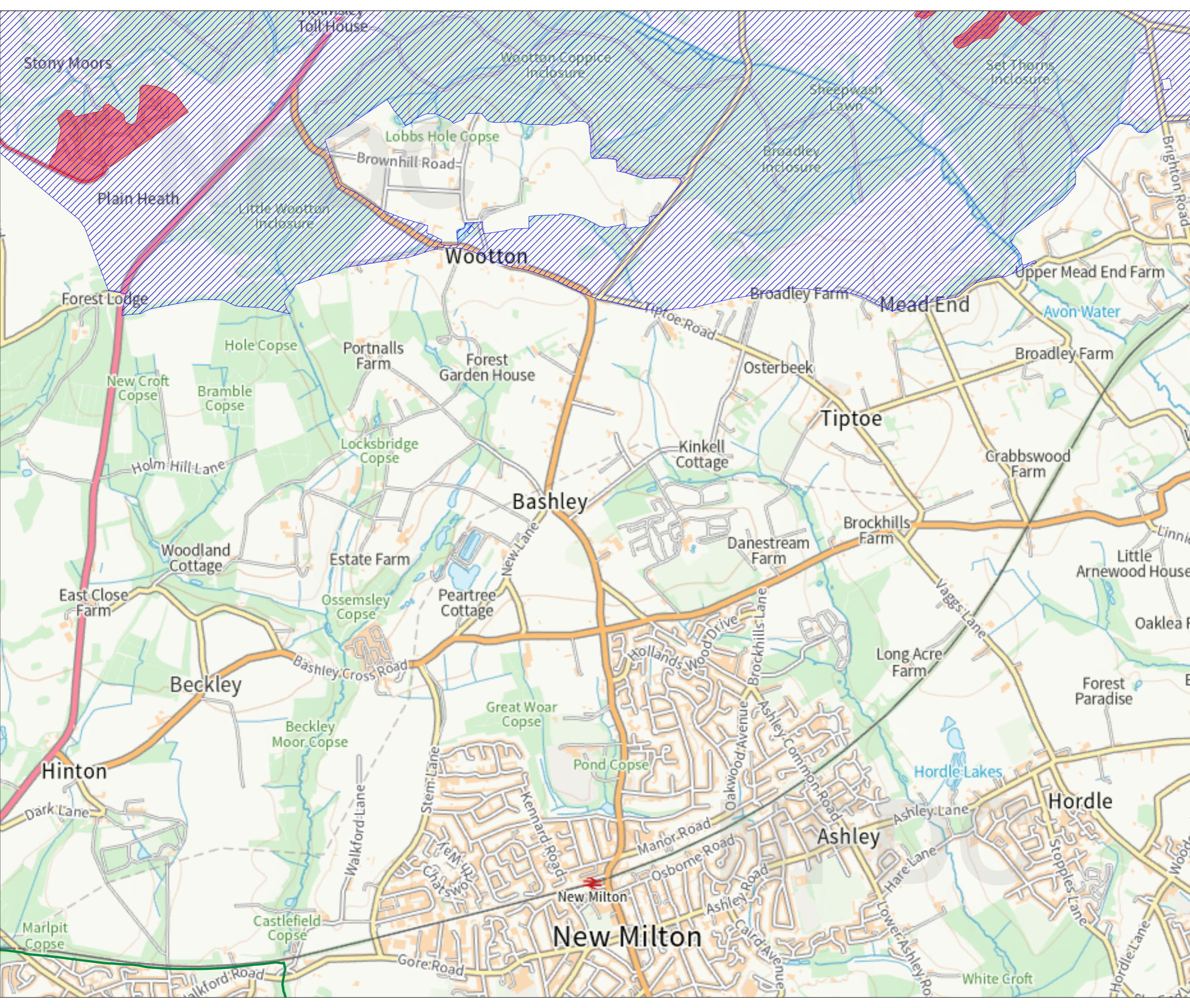
THE NEW FOREST PUBLIC SPACES PROTECTION ORDER 2022 (NO.1)

-  Restricted Area
-  Forestry England Campsites
-  District Boundary

Sheet: 18

Scale 1:20000

© Crown copyright and database rights 2022
Ordnance Survey 100026220








New Forest

DISTRICT COUNCIL

Tel: 023 8028 5000
www.newforest.gov.uk

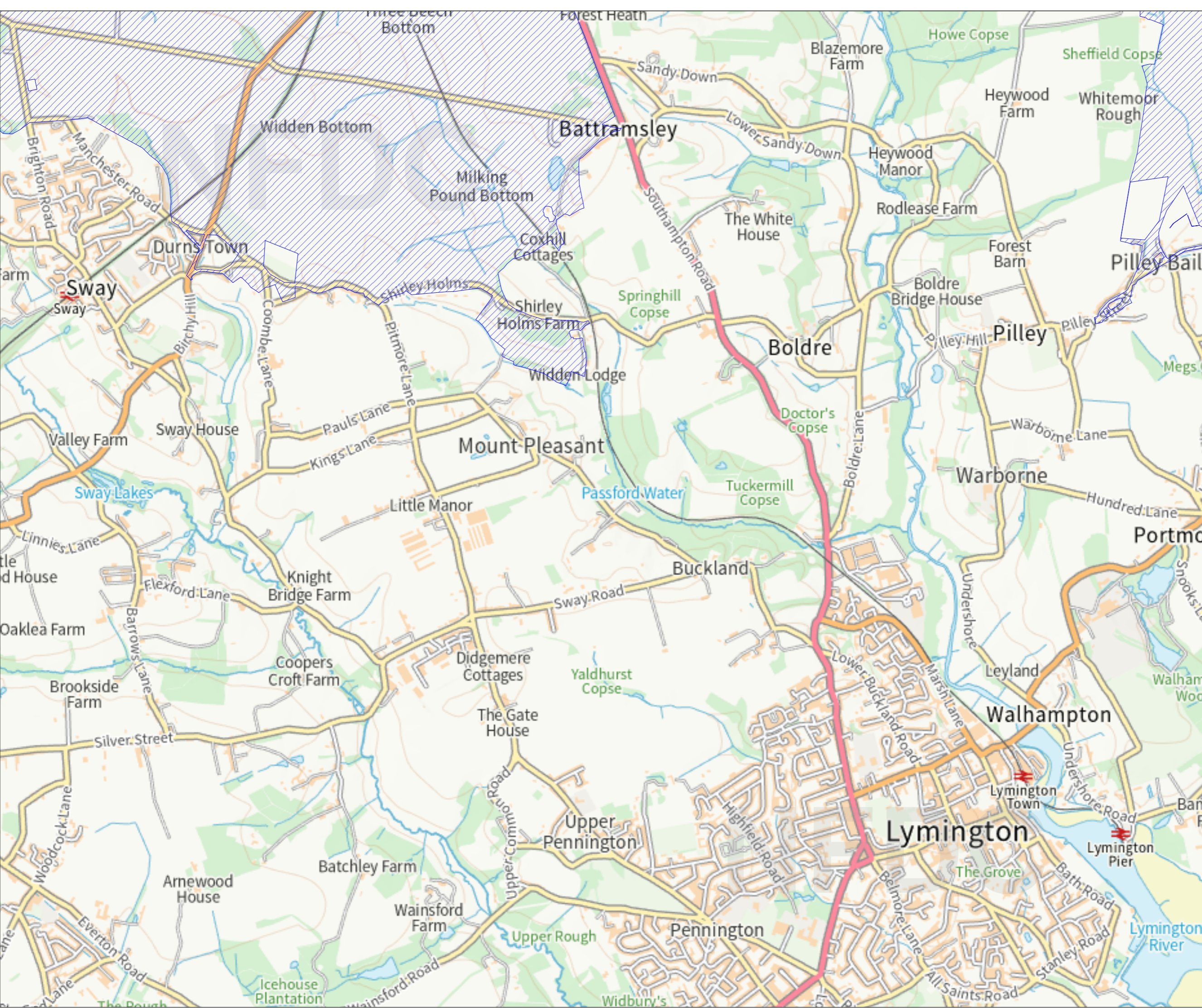
THE NEW FOREST PUBLIC SPACES PROTECTION ORDER 2022 (NO.1)

-  Restricted Area
-  Forestry England Campsites
-  District Boundary

Sheet: 19

Scale 1:20000

© Crown copyright and database rights 2022
Ordnance Survey 100026220








New Forest

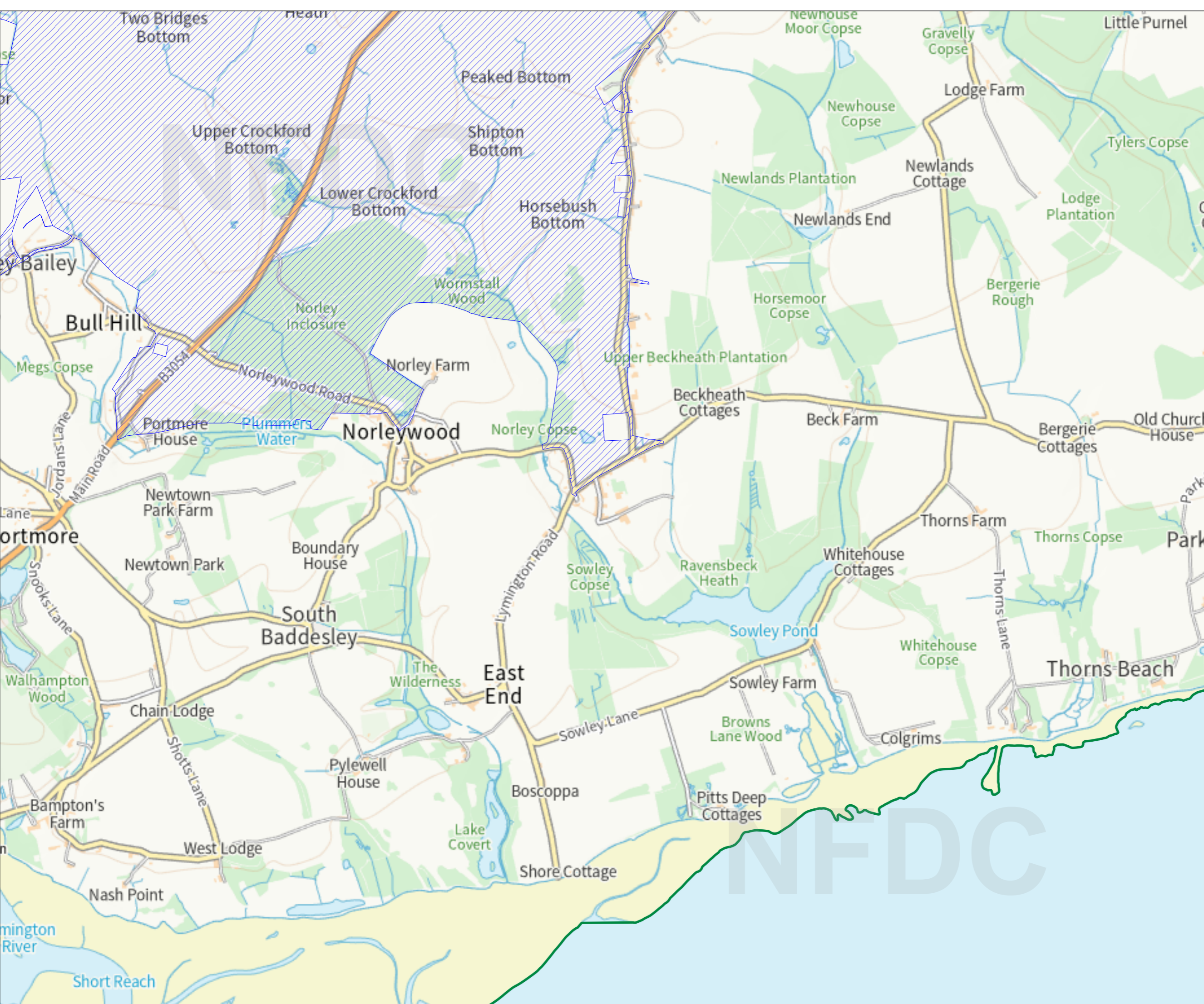
DISTRICT COUNCIL

Tel: 023 8028 5000
www.newforest.gov.uk

THE NEW FOREST PUBLIC SPACES PROTECTION ORDER 2022 (NO.1)

-  Restricted Area
-  Forestry England Campsites
-  District Boundary

Sheet: 20



Scale 1:20000

© Crown copyright and database rights 2022
Ordnance Survey 100026220